

NOTICE!!

These documents have been scanned!

Do not place un-scanned documents beneath this notice!

Do not remove this notice from this file!

GPO Jacket No. 560-102
Print Order 61540
Rise Business Services, LLC
Job=AZ15 5/6/2019



Box Number= AZ15021



Claim Begin-End: AMC435826-AMC435826

1 Initial Receipt



AZ15021-19

AMC435500-AMC435942

AMC#

DATE CLOSED

REMARKS


435826

AMC#	DATE CLOSED	REMARKS
435826		

United States Department of the Interior
Bureau of Land Management
 LANDS/RECREATION & PLANNING
 ONE N CENTRAL AVE
 PHOENIX, AZ 85004 -2203
 Phone: 602-417-9200

Receipt

No: 3461786

Transaction #: 3561611	
Date of Transaction: 12/29/2015	
CUSTOMER:	
WESLEY W MCLELLAN 626 WALNUT GROVE RD DOVER, TN 37058 US	

LINE #	QTY	DESCRIPTION	REMARKS	UNIT PRICE	TOTAL
1	1.00	LOCATABLE MINERALS / MINING CLAIMS-NEW, UNADJUD, ONE OR MORE AUTH NOS / NEW MINING CLAIMS LOCATION FEE CASES: AMC435826/\$37.00		- n/a -	37.00
2	1.00	LOCATABLE MINERALS / MINING CLAIMS-NEW, UNADJUD, ONE OR MORE AUTH NOS / NEW MINING CLAIM PROCESSING FEE CASES: AMC435826/\$20.00		- n/a -	20.00
3	1.00	LOCATABLE MINERALS / MINING CLAIMS-NEW, UNADJUD, ONE OR MORE AUTH NOS / NEW MINING CLAIMS MAINTENANCE FEE CASES: AMC435826/\$155.00		- n/a -	155.00
TOTAL:					\$212.00

PAYMENT INFORMATION			
1	AMOUNT:	212.00	POSTMARKED: 12/24/2015
	TYPE:	CHECK	RECEIVED: 12/28/2015
	CHECK NO:	3029	
	NAME:	GRE INC 2091 E MURRAY HOLLADAY RD #22E SALT LAKE CITY UT 84117 US	

REMARKS

This receipt was generated by the automated BLM Collections and Billing System and is a paper representation of a portion of the official electronic record contained therein.

NOTICE!!

These documents have been scanned!

Do not place un-scanned documents beneath this notice!

Do not remove this notice from this file!

GPO Jacket No. 560-102
Print Order 61540
Rise Business Services, LLC
Job=AZ15 5/6/2019



Box Number= AZ15021



Claim Begin-End: AMC435826-AMC435826

2 Correspondence



AZ15021-19

AMC435500-AMC435942

**NO
DOCUMENTS
FOUND**

NO DOCUMENTS FOUND
NO DOCUMENTS FOUND

NOTICE!!

These documents have been scanned!

Do not place un-scanned documents beneath this notice!

Do not remove this notice from this file!

GPO Jacket No. 560-102
Print Order 61540
Rise Business Services, LLC
Job=AZ15 5/6/2019



Box Number= AZ15021



Claim Begin-End: AMC435826-AMC435826

3 Transfers



AZ15021-19

AMC435500-AMC435942

**NO
DOCUMENTS
FOUND**

NO DOCUMENTS FOUND
NO DOCUMENTS FOUND

NOTICE!!

These documents have been scanned!

Do not place un-scanned documents beneath this notice!

Do not remove this notice from this file!

GPO Jacket No. 560-102
Print Order 61540
Rise Business Services, LLC
Job=AZ15 5/6/2019



Box Number= AZ15021



Claim Begin-End: AMC435826-AMC435826

4 Annual Filings



AZ15021-19

AMC435500-AMC435942

430442
435826

Wesley McLellan

626 Walnut Grove Rd

Dover TN 37058

931-627-9289

AMC Number

3 claims

1st \$155.00

465.00

AMC 430 445 W

AMC 430 447 W

AMC 435 826 We

RECEIVED
BLM / AZ STATE OFFICE
2010 AUG 27 P 2:37
PHOENIX, ARIZONA

ENTERED
AUG 30 2010
SC

3 claims
SC

#4247731

United States Department of the Interior
Bureau of Land Management
 DIV OF LANDS, MINRLS & ENERGY
 ONE N CENTRAL AVE
 PHOENIX, AZ 85004 -4427
 Phone: 602-417-9200

Receipt

No: 4247731

Transaction #: 4363204	
Date of Transaction: 08/28/2018	
CUSTOMER:	
WESLEY W MCLELLAN 626 WALNUT GROVE RD DOVER, TN 37058-1415 US	

LINE #	QTY	DESCRIPTION	REMARKS	UNIT PRICE	TOTAL
1	1.00	LOCATABLE MINERALS / MINING CLAIMS- NOT NEW-UNADJUD, ONE AUTH NO. ONLY / MINING CLAIM MONEY RECEIVED CASES: AMC430445/\$465.00	MAINT 2019/3	- n/a -	465.00
TOTAL:					\$465.00

PAYMENT INFORMATION			
1	AMOUNT:	465.00	POSTMARKED: N/A
	TYPE:	CHECK	RECEIVED: 08/27/2018
	CHECK NO:	2441	
	NAME:	MCLELLAN, WESLEY W 626 WALNUT GROVE RD DOVER TN 37058-1415 US	

REMARKS

This receipt was generated by the automated BLM Collections and Billing System and is a paper representation of a portion of the official electronic record contained therein.

1742110A
Chestnut Grove
c1 TN 37058



7017 3040 0000 6173 0753



1000



85004

U.S. POSTAGE PAID
FCM LETTER
DOVER, TN
37058
AUG 21, 18
AMOUNT
\$6.70
R2305M146442-05

RETURN RECEIVED
REQUESTED
2018 AUG 27 P 2:37

PHOENIX, ARIZONA

United States
Department of the Interior
Bureau of Land Management
one N Central Ave
suite 800
Phoenix Az 85004

UNITED STATES
DEPARTMENT OF THE INTERIOR
BUREAU OF LAND MANAGEMENT

430442

435826

CREDIT CARD PAYMENT
For Mining Claim Maintenance Fee

THIS IS A CHANGE OF ADDRESS

TELEPHONE SUBMISSION - ACCURACY OF THE BELOW INFORMATION IS THE RESPONSIBILITY OF THE CLAIMANT/OWNER

NAME Wesley E. Mclellan
ADDRESS 2626 Walnut Grove Rd
CITY Dover STATE TN ZIP 37058
PHONE # 931 - 627-9289

SEND RECEIPT TO Above address
 Other (Include Name and Mailing Address):

AMC NUMBER
AMC 430445
AMC 430447
AMC 435826

CLAIM/SITE NAME

3 # of Claim/Site
x 155.00 Each
\$ 465.00 Total Charged PER (INITIALS)

RECEIPT # 3940229

DATE STAMP

ENTERED
AUG 17 2017
BY: Ram

RECEIVED
PHOENIX, ARIZONA
2017 AUG 16 A 11:45
OFFICE

***** FOR OFFICIAL USE ONLY *****

DATE _____ INITIALS _____ VERIFIED _____

**DEPARTMENT OF THE INTERIOR
BUREAU OF LAND MANAGEMENT
MINING CLAIMS
(MASS) Serial Register Page**

Run Date/Time: 08/16/17 01:04 PM

Page 1 of 3

01 05-10-1872;017STAT0091;30USC26,28,34

**Total Acres
20.660**

**Serial Number
AMC430445**

Case Type 384101: LODE CLAIM

Claim Name: MUSTANG

**Lead File Number
AMC430442**

Case Disposition: ACTIVE

Required Maintenance Fee: \$155.00

Name & Address

Int Rel

MCLELLAN WESLEY
1524 OLD STATE ROUTE 76 DOVER, TN 37058-5332

CLAIMANT

County / State

District

COCHISE County, AZ

GILA DO

Mer Twp Rng Sec

Subdivision

14 0200S 0220E 030

NW, SW

Act Date	Code	Action Text	Action Remarks	Receipt Number
12/23/2014	403	LOCATION DATE		
02/13/2015	395	RECORDATION NOTICE RECD	1	3229679
08/09/2016	782	MAINTENANCE FEE PAYMENT	2017;\$155	3625052
08/18/2015	782	MAINTENANCE FEE PAYMENT	2016;\$155	3370664
02/13/2015	484	LOCATION YEAR / MAINTENAN	2015;\$155	3229679
04/16/2015	669	LAND STATUS CHECKED		
03/18/2015	396	TRF OF INTEREST FILED	GRE INC	3252907
02/13/2015	501	ACCT ADV IN LEAD FILE	AMC430442-AMC430447;	

Line Nr Remarks

**DEPARTMENT OF THE INTERIOR
BUREAU OF LAND MANAGEMENT
MINING CLAIMS
(MASS) Serial Register Page**

Run Date/Time: 08/16/17 01:04 PM

Page 2 of 3

01 10-21-1976;090STAT0090;43USC1744

Total Acres
20.000

Serial Number
AMC430447

Case Type 384201: PLACER CLAIM

Claim Name: MUSTANG

Case Disposition: ACTIVE

Lead File Number
AMC430442

Required Maintenance Fee: \$155.00

Name & Address

Int Rel

MCLELLAN WESLEY
1524 OLD STATE ROUTE 76 DOVER, TN 37058-5332

CLAIMANT

County / State

District

COCHISE County, AZ

GILA DO

Mer Twp Rng Sec

Subdivision

14 0200S 0210E 025

SE

14 0200S 0220E 030

SW

Act Date	Code	Action Text	Action Remarks	Receipt Number
12/26/2014	403	LOCATION DATE		
02/13/2015	395	RECORDATION NOTICE RECD	1	3229679
08/09/2016	782	MAINTENANCE FEE PAYMENT	2017;\$155	3625052
08/18/2015	782	MAINTENANCE FEE PAYMENT	2016;\$155	3370664
02/13/2015	484	LOCATION YEAR / MAINTENAN	2015;\$155	3229679
04/16/2015	669	LAND STATUS CHECKED		
03/18/2015	396	TRF OF INTEREST FILED	GRE INC	3252907
02/13/2015	501	ACCT ADV IN LEAD FILE	AMC430442-AMC430447;	

Line Nr Remarks

**DEPARTMENT OF THE INTERIOR
BUREAU OF LAND MANAGEMENT
MINING CLAIMS
(MASS) Serial Register Page**

Run Date/Time: 08/16/17 01:04 PM

Page 3 of 3

01 05-10-1872;017STAT0091;30USC26,28,34

Total Acres

Serial Number

Case Type 384101: LODE CLAIM

20.660

AMC435826

Claim Name: MUSTANG 2

Lead File Number

Case Disposition: ACTIVE

AMC435826

Required Maintenance Fee: \$155.00

Name & Address

Int Rel

MCLELLAN WESLEY W

CLAIMANT

626 WALNUT GROVE RD DOVER, TN 37058-1415

NICE LINDA L

CLAIMANT

626 WALNUT GROVE RD DOVER, TN 37058-1415

County / State

District

COCHISE County, AZ

GILA DO

Mer Twp Rng Sec

Subdivision

14 0200S 0220E 030

NW,SW

Act Date	Code	Action Text	Action Remarks	Receipt Number
10/28/2015	403	LOCATION DATE		
12/28/2015	395	RECORDATION NOTICE RECD	1	3461786
08/09/2016	782	MAINTENANCE FEE PAYMENT	2017;\$155	3625052
12/28/2015	484	LOCATION YEAR / MAINTENAN	2016;\$155	3461786
04/06/2016	669	LAND STATUS CHECKED		
12/28/2015	501	ACCT ADV IN LEAD FILE	AMC435826;	

Line Nr Remarks

United States Department of the Interior
Bureau of Land Management
 DIV OF LANDS, MINRLS & ENERGY
 ONE N CENTRAL AVE
 PHOENIX, AZ 85004 -4427
 Phone: 602-417-9200

Receipt

No: 3940229

Transaction #: 4049880	
Date of Transaction: 08/16/2017	
CUSTOMER:	
WESLEY W MCLELLAN 626 WALNUT GROVE RD DOVER, TN 37058 US	

LINE #	QTY	DESCRIPTION	REMARKS	UNIT PRICE	TOTAL
1	1.00	LOCATABLE MINERALS / MINING CLAIMS- NOT NEW-UNADJUD, ONE AUTH NO. ONLY / MINING CLAIM MONEY RECEIVED CASES: AMC430445/\$465.00	2018 MAINT/3	- n/a -	465.00
TOTAL:					\$465.00

PAYMENT INFORMATION			
NOTE: Items will appear on credit card statement as "Bureau of Land Mgmt CO".			
1	AMOUNT:	465.00	POSTMARKED: N/A
	TYPE:	CREDIT CARD	RECEIVED: 08/16/2017
	NAME:	MCLELLAN, WESLEY W 626 WALNUT GROVE RD DOVER TN 37058 US	
	CARD NO:	XXXXXXXXXXXX0599	AUTH CODE: 01544B
	NAME ON CARD:	WESLEY MCLELLAN	
	EXPIRES:	12/2018	
	SIGNATURE:		

REMARKS

This receipt was generated by the automated BLM Collections and Billing System and is a paper representation of a portion of the official electronic record contained therein.

430442
435826

Wesley McLellan
626 Walnut Grove Rd
Dover TN 37058

AMC 430445
AMC 430447
AMC 435826

3 claim at \$155⁰⁰ ea = \$465⁰⁰

RECEIVED
BLM AZ STATE OFFICE
2016 AUG - 9 A 9:28
PHOENIX, ARIZONA



RECEIPT # 3625052

ENTERED
AUG 11 2016
BY: RAM

McLellan
626 Walnut Grove Rd
Dover TN 37058

04 AUG '16
PM 7 L

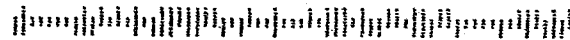


RECEIVED
BLM AZ STATE OFFICE

2016 AUG -9 AM 9:

PHOENIX, ARIZON

Bureau of Land Management
One N Central AVE
Phoenix Az. 85004



United States Department of the Interior
Bureau of Land Management
 DIV OF LANDS, MINRLS & ENERGY
 ONE N CENTRAL AVE
 PHOENIX, AZ 85004 -4427
 Phone: 602-417-9200

Receipt

No: 3625052

Transaction #: 3728801	
Date of Transaction: 08/10/2016	
CUSTOMER:	
WESLEY W MCLELLAN 626 WALNUT GROVE RD DOVER, TN 37058 US	

LINE #	QTY	DESCRIPTION	REMARKS	UNIT PRICE	TOTAL
1	1.00	LOCATABLE MINERALS / MINING CLAIMS- NOT NEW-UNADJUD, ONE AUTH NO. ONLY / MINING CLAIM MONEY RECEIVED CASES: AMC430445/\$465.00	MAINT FEE 2017 - 3	- n/a -	465.00
TOTAL:					\$465.00

PAYMENT INFORMATION					
1	AMOUNT:	465.00	POSTMARKED:	08/04/2016	
	TYPE:	CHECK	RECEIVED:	08/09/2016	
	CHECK NO:	2273			
	NAME:	MCLELLAN, WESLEY W 626 WALNUT GROVE RD DOVER TN 37058 US			

REMARKS

This receipt was generated by the automated BLM Collections and Billing System and is a paper representation of a portion of the official electronic record contained therein.

NOTICE!!

These documents have been scanned!

Do not place un-scanned documents beneath this notice!

Do not remove this notice from this file!

GPO Jacket No. 560-102
Print Order 61540
Rise Business Services, LLC
Job=AZ15 5/6/2019



Box Number= AZ15021



Claim Begin-End: AMC435826-AMC435826

5 Miscellaneous



AZ15021-19

AMC435500-AMC435942

**NO
DOCUMENTS
FOUND**

NO DOCUMENTS FOUND
NO DOCUMENTS FOUND

NOTICE!!

These documents have been scanned!

Do not place un-scanned documents beneath this notice!

Do not remove this notice from this file!

GPO Jacket No. 560-102
Print Order 61540
Rise Business Services, LLC
Job=AZ15 5/6/2019



Box Number= AZ15021



Claim Begin-End: AMC435826-AMC435826

6 Location Notices-Amendments and Supporting Documents



AZ15021-19

AMC435500-AMC435942

MINING CLAIM STATUS REPORT

Data Entered: DeJANIB

MTP Checked By: _____
GEO Checked By: [Signature]

LEAD SERIAL NUMBER: AMC 435826 thru AMC _____

NUMBER OF CLAIMS & TYPE:

CHARGES:

1 LODE
____ PLACER
____ ASSOCIATION PLACER
____ MILL SITE
____ TUNNEL SITE

Location Fee @ \$37 = \$ 37.00
Processing Fee @ \$20 = \$ 20.00
Maintenance Fee @ \$155 = \$ 155.00
Add'l Maint Fee for Assoc Placer = \$ _____

SUBTOTAL \$ 212.00

TOTAL ACREAGE: N/A Per Claim
(Placer Only)

Other Fees \$ _____

Other Fees \$ _____

NUMBER OF LOCATORS: 2

TOTAL \$ 212.00

DOCUMENTS RECEIVED VIA : Over-the-Counter [] Mail [] **TIMELY FILED:** Yes [] No []

LEGAL DESCRIPTION: T 20S R 22E SEC 30
T _____ R _____ SEC _____
T _____ R _____ SEC _____
T _____ R _____ SEC _____
T _____ R _____ SEC _____

BLM [] FOREST SERVICE [] _____ SUBJ TO PL 359: Yes [] No []
WILDERNESS AREA [] _____

SPLIT ESTATE: N/A [] SX [] PX [] OTHER [] _____
SRHA [] Was proper Notice filed if located on SHRA Land? Yes [] No []

RECONVEYED MINERALS ON BLM LAND REQUIRE OPENING ORDER FROM 1944 TO 1993:

Open to Entry On _____ N/A []

COMMENTS/STATUS: VOID [] PARTIALLY VOID [] PVT MINERALS [] WITHDRAWN LANDS []
OTHER [] _____


[] Claimant acknowledges that portions of the following claim(s) site(s) may be void or voidable.

Printed Name of Claimant _____ Signature of Claimant _____

*****FINAL ADJUDICATION*****

DATE 4.6.16 INITIALS [Signature]

AMC 435826



GOLD RUSH
EXPEDITIONS

12/22/2015

GRE, Inc.
2091 E. Murray Holladay Road
Suite #22E
SLC, UT 84117

Arizona BLM

Re: One Notice of Location(s)

Dear Arizona BLM Cashier,

Please find enclosed One Notice of location (s) for filing. I understand there is a fee for recording each of these documents. I have enclosed a check for the fees. Please apply the appropriate amount owed for filing fees and send a receipt with the recorded documents.

I have also enclosed a postage paid envelope for the document(s) to be returned.

Thank you for your time and efforts.

Sincerely,

GRE Accounting
385-218-2138
accounting@goldrushexpeditions.com
www.goldrushexpeditions.com

RUSH

RECEIVED
BLM AT STATE OFFICE
2015 DEC-28 P 1:51
PHOENIX, ARIZONA

AMC435826

LOCATION NOTICE FOR LODE MINING CLAIM

NOTICE IS HEREBY GIVEN that the MUSTANG 2

lode mining claim has been located by

Wesley W. Mclellan and Linda L. Nice whose current mailing address is 626 Walnut Grove Rd. DOVER, TN 37058.

The general course of this claim is SOUTH WEST TO NORTH EAST

situated in COCHISE County, Arizona. This claim is 1500 feet in length and 600 feet in width. This claim runs from the location monument on which this location notice is posted approximately 750 feet in a SOUTH WEST direction to the SW end line and 750 feet in a NORTH EAST direction to the NE end line. This claim is marked by six monuments, one at each corner and one at the center of each end line of the claim.

The location monument on which this notice is posted is situated within Section 30, Township 20S, Range 22E, Gila Salt River Base and Meridian, Arizona and this claim encompasses portions

of the following quarter section (s), section (s), Township (s) and Range (s) NW & SW ¼ OF SECTION 30 T20S R22E

Gila Salt River Base and Meridian, Arizona.

The locality of this claim with reference to some natural object or permanent monument and additional information

(if any) concerning its locality are as follows: DISCOVERY MONUMENT IS LOCATED NORTH 11° 10 MINUTES 11 SECONDS EAST, A DISTANCE OF 8,348.92 FEET FROM THE PERMANENT MONUMENT LOCATED AT THE SE CORNER OF SECTION 36 T20S R21E

This Notice of Location has been written to capture mineral rights within its boundaries, only on open and locatable ground. In the case that some or parts of the claim boundaries overlap private or patented land it is understood that no rights or ownership is implied or assumed in relation to that portion of the claim. In the case that any part of this claim boundary may overlap another, pre-existing claim, it is understood that no rights or ownership is implied or assumed in relation to that portion of the claim. Any overlap or overstaking that has occurred is solely due to standard sizing of claims and there is no claim or ownership implied or assumed.

DATED AND POSTED on the ground this 28TH day of OCTOBER, 2015.

LOCATOR (S) Wesley W. Mclellan Linda L. Nice

BLM
Date
Stamp

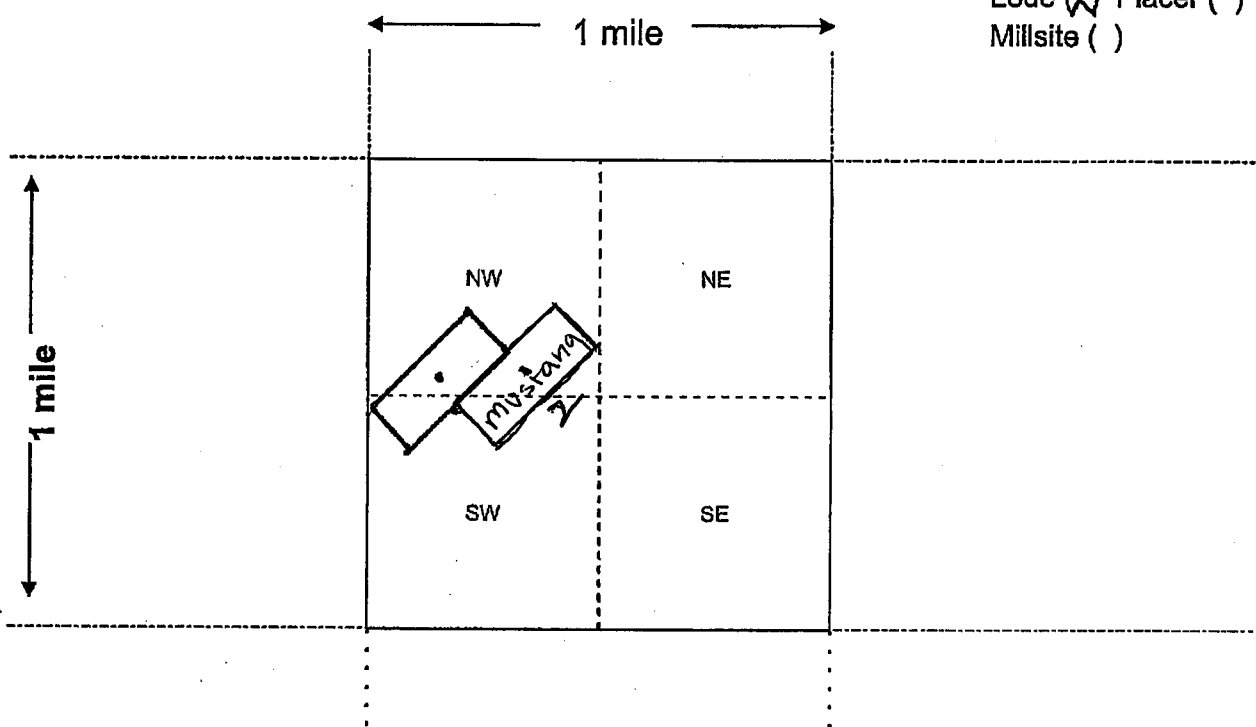
RECEIVED
BLM ARIZONA OFFICE
2015 DEC 28 P 1:5
PHOENIX, ARIZONA

AMC1135826

RECEIVED
 BLM AZ STATE OFFICE
 2015 DEC 28 P 1:52
 PHOENIX, ARIZONA

MINING CLAIM MAP

Lode (X) Placer ()
 Millsite ()



Scale: 1" = 2000 feet



1. The above map depicts the Mustang 2 mining claim, which is located in Section (s) 30, Township 20 S, Range 22 E, Gila and Salt River Base and Meridian, Cochise County, Arizona. Total claim acreage is 20 acres
2. The type of corner and location monuments used are as follows: 2x2" wooden posts with flagging
3. The bearings and distances in degrees and feet between claim corners and to a public land survey monument are as depicted on the map.
4. If the claim is a placer or millsite claim with exterior limits conforming to legal subdivisions of the public survey, provide a legal description of the claim _____

Form MCF100a
 Revised July 2014

This form is available from the Arizona Geology Survey and may be reproduced.

AMC435826

Input Parameters for Geographic Report with Land

System Id = CR

Admin State = AZ

Geo State =

Casetype Begins With

Case Disp Txt = AUTHORIZED, CANCELLED, EXPIRED, PENDING, REJECTED, RELINQUISHED, WITHDRAWN

Mer Twp Rng =

Section =

Mtrs = 14 0200S 0220E 030, 14 0200S 0220E 999

Commodity =

Commodity Txt =

Pending Org =

Pend Org Decode =

Total Rows Returned: 1

RUN TIME: 09:26 AM

Adm State: AZ

UNITED STATES DEPARTMENT OF INTERIOR
BUREAU OF LAND MANAGEMENT
GEOGRAPHIC REPORT WITH LAND
Sorted by Serial Number

RUN DATE: 01/06/2016

Page 1 of 1

Serial Number: AZA 018982

Total Case Acres: 10.160

<u>Casetype</u>	<u>Case Disp</u>				<u>Sect</u>	<u>Sur Typ</u>	<u>Sur Num</u>	<u>Suff</u>	<u>Subdivision</u>	<u>Act Pend</u>
285003	AUTHORIZED	14	0200S	0220E	030	ALIQ			NESW;	

